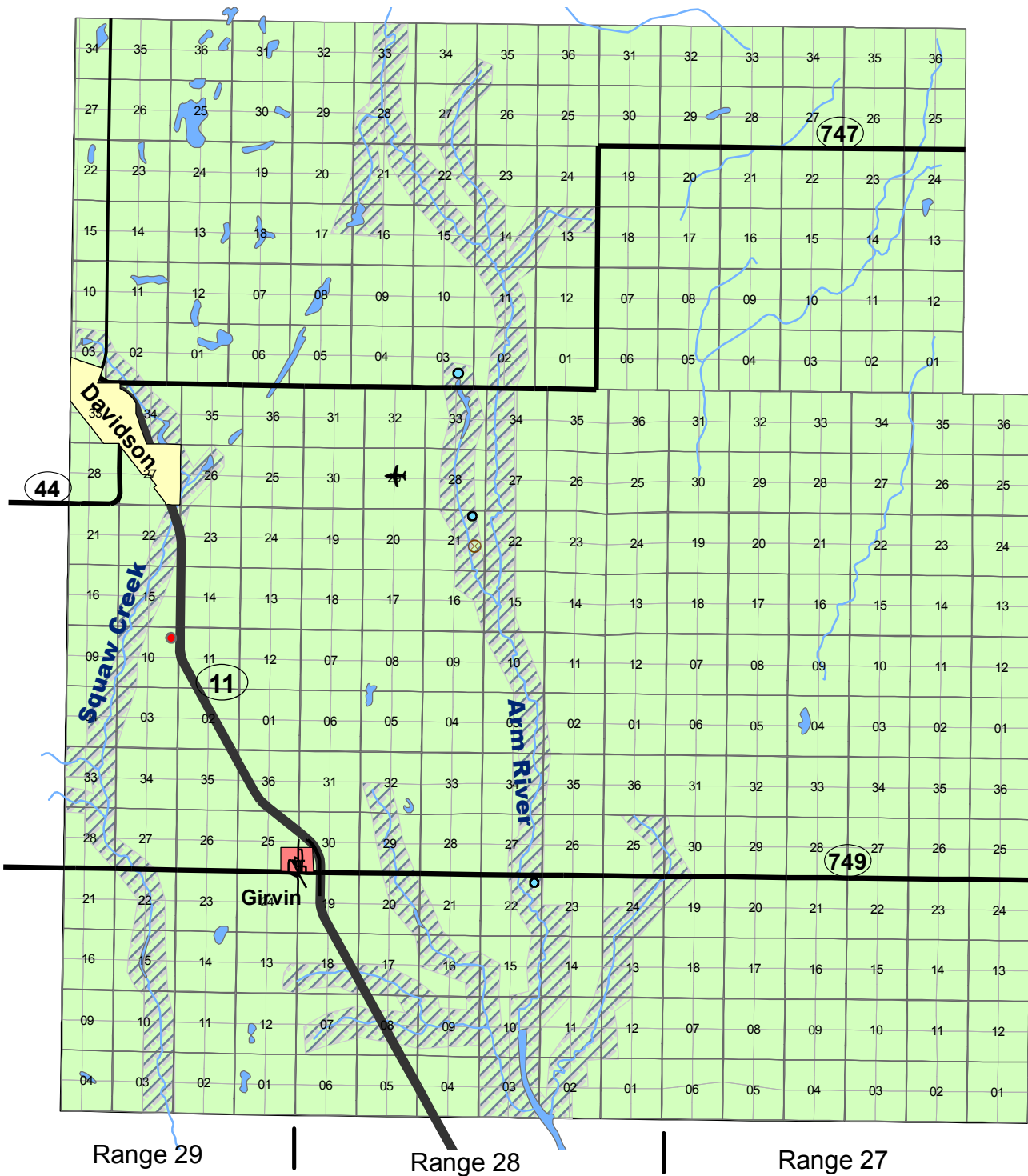










RM of Arm River Zoning Map



Legend

-  Land Fill
-  Airport
-  Anhydrous Plant
-  Water Well
-  Town of Davidson
-  Hamlet of Girvin
-  Environmentally Sensitive Land
-  Agriculture District



Twp. 27

Twp. 26

Twp. 25

Range 29

Range 28

Range 27

